

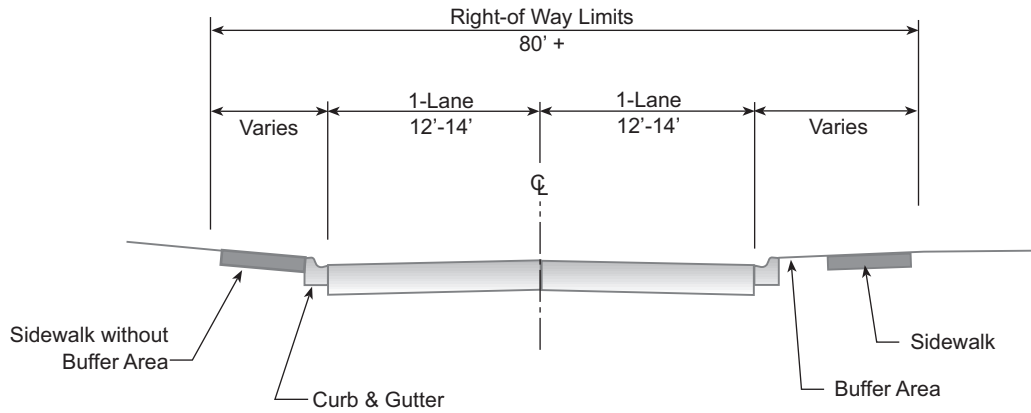
Source: A Policy on Geometric Design of Highways and Streets 2001



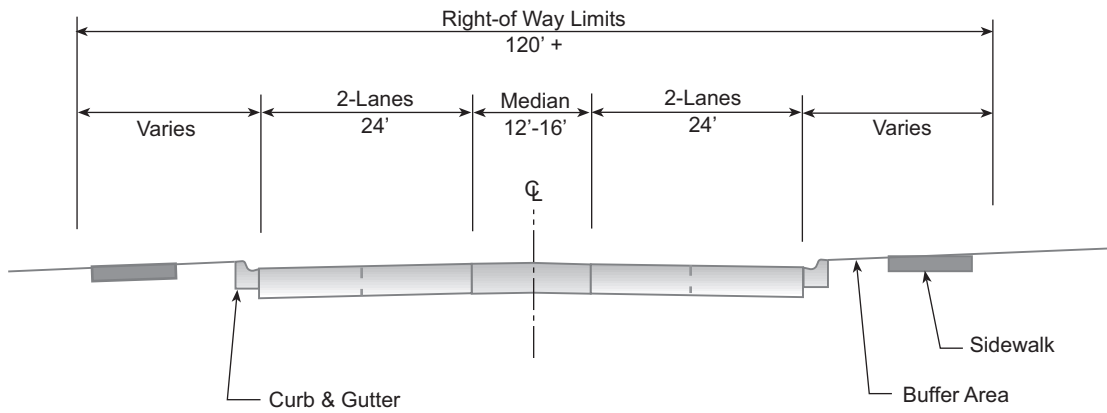
**Access and Mobility
Function of Highways**

Figure 2-1

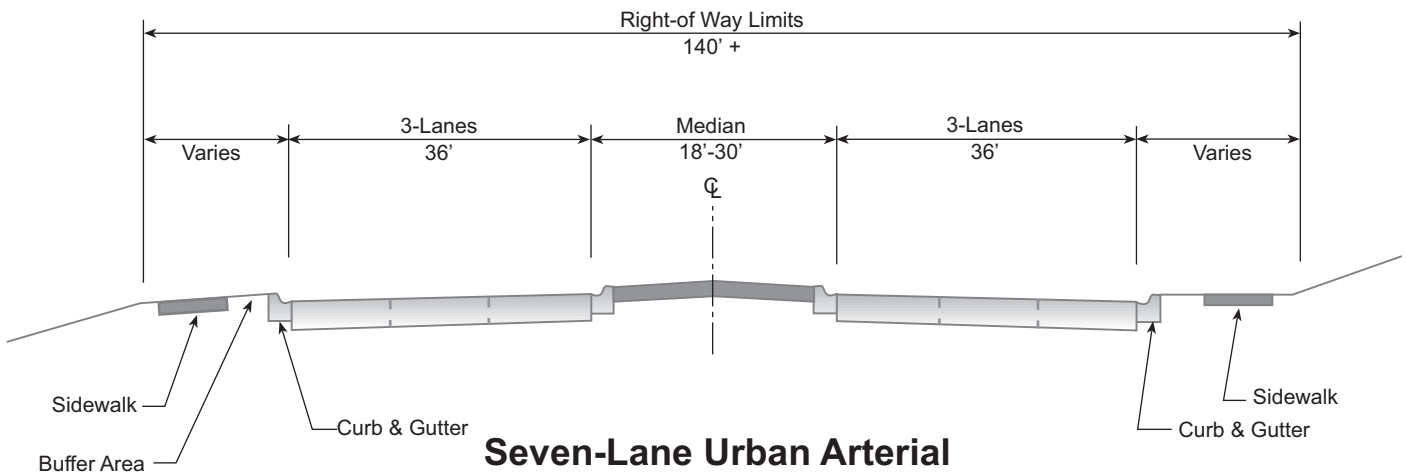
Kane County 2040 Transportation Study



Two-Lane Urban Collector



Five-Lane Urban Arterial

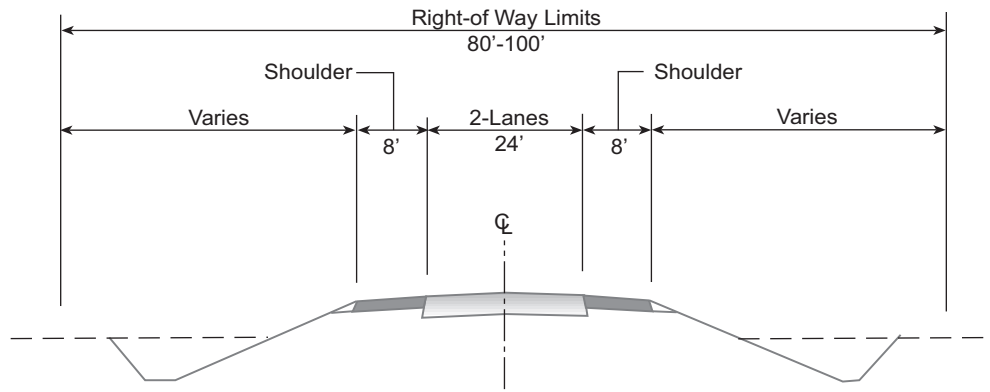


Seven-Lane Urban Arterial

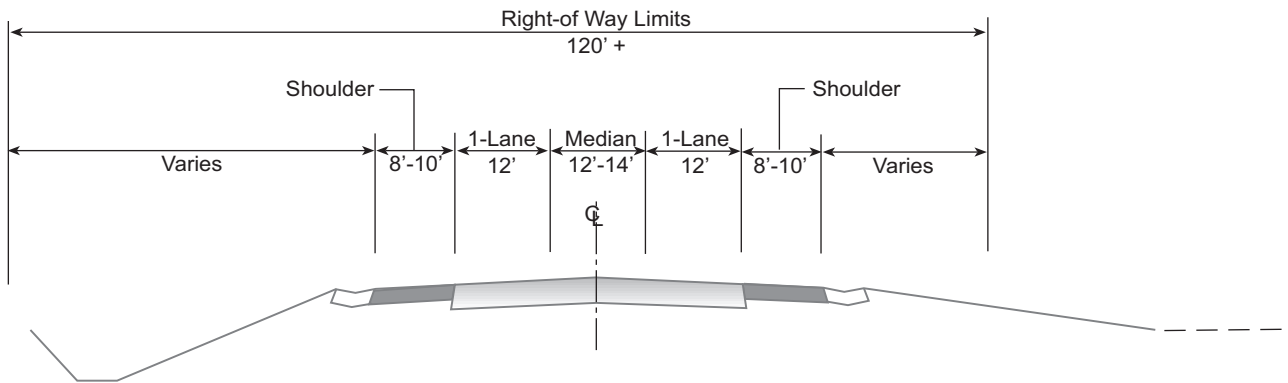


**Urban/Suburban
Typical Cross-Sections**

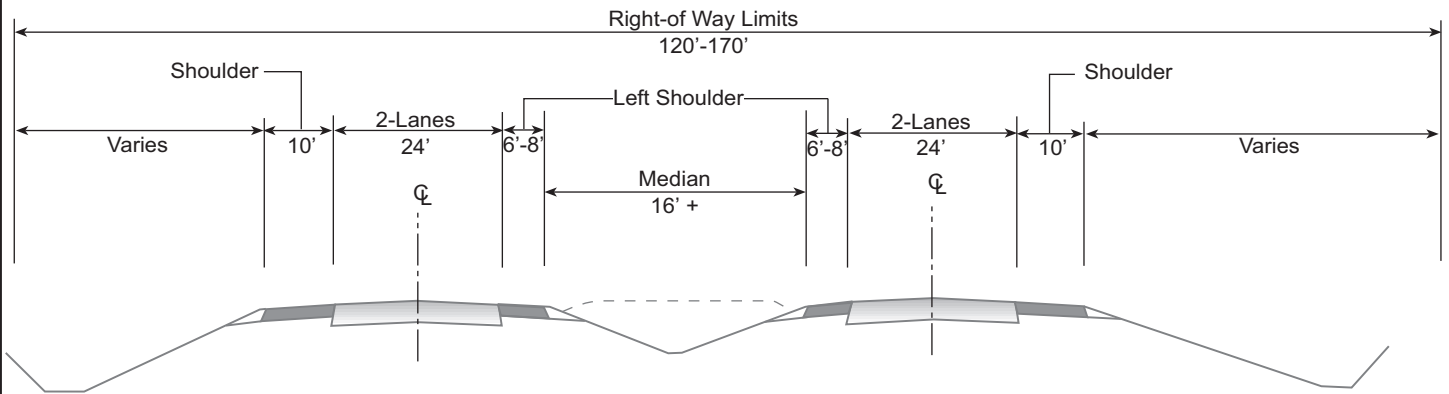
Figure 2-2
Kane County 2040 Transportation Plan



Two-Lane Rural Collectors



Three-Lane Rural Arterial



Four-Lane Rural Divided Arterial



**Rural
Typical Cross-Sections**

Figure 2-3
Kane County 2040 Transportation Plan